






EAGLEMONT

NORTHERN WALKING CIRCUIT

KEY

-  WALKING CIRCUIT
-  BICYCLE HOOPS
-  ACCESSIBLE PARKING
-  EAGLEMONT TRAIN STATION
-  INFORMAL BIKE ROUTE
-  CAFES
-  PLAY EQUIPMENT
-  WATER FOUNTAINS
-  SEATING



BANYULE CITY COUNCIL IS PROUD TO ACKNOWLEDGE THE WURUNDJERI WOI-WURRUNG PEOPLE AS TRADITIONAL CUSTODIANS OF THE LAND AND WE PAY RESPECT TO ALL ABORIGINAL AND TORRES STRAIT ELDER, PAST, PRESENT AND EMERGING, WHO HAVE RESIDED IN THE AREA AND HAVE BEEN AN INTEGRAL PART OF THE REGION'S HISTORY

POINTS OF INTEREST



EAGLEMONT VILLAGE



LEAFY AVENUES




HERITAGE HOUSES & BEAUTIFUL GARDENS



VIEW TO YARRA VALLEY WHICH INSPIRED THE HEIDELBERG SCHOOL ARTISTS



ALBERT JONES RESERVE



BURLEY GRIFFIN INFLUENCED STREET DESIGN



INFORMATION

- WALK, RUN, SCOOT OR WALK THE DOG ON A LEASH
- DISTANCE
 - FULL CIRCUIT - APPROX. 3.5 km / 1 HOUR WALK
- SURFACE - GRAVEL PATH AND CONCRETE FOOTPATH
- GRADIENT - FLAT TO MODERATE INCLINES
- DIFFICULTY - MODERATE TO MEDIUM



BIKE PARKING - EAGLEMONT TRAIN STATION AND SILVERDALE RD SHOPPING STRIP



BIKE ROUTE - INFORMAL ROUTE ALONG NEIGHBOURHOOD STREETS CONNECTING WATSONIA TO EAST IVANHOE VIA ALANDALE RD, THE EYRIE & LOCKSLEY RD

TRANSPORT



EAGLEMONT TRAIN STATION



ACCESSIBLE CAR PARKING - SILVERDALE RD NEAR ALANDALE RD INTERSECTION

HAVE FUN!

- ## BE PREPARED
- DON'T FORGET A HAT, WATER BOTTLE, SUN PROTECTION AND SUNSCREEN
 - BE MINDFUL OF OTHER WALKERS
 - BE AWARE OF TRAFFIC WHEN CROSSING STREETS OR CARPARKS
 - WHEN WALKING WITH YOUR DOG, ENSURE YOU MAINTAIN EFFECTIVE CONTROL OVER YOUR PET AT ALL TIMES AND PLEASE PICK UP DOGGY'S POO!
 - ENJOY YOUR SURROUNDINGS